

Military Intelligence for Terrorists™

Andreas Krennmair

<ak@synflood.at>

<http://synflood.at/blog/>

A lamer's guide to retrieving geographical information that could be relevant to planning terrorist attacks (or doing “classical” military intelligence)

About me

- Andreas Krennmair
- Software developer in the “mobile application” area
- Playing with public GIS in my free time, found out a number of interesting things over time

Agenda

- What tools are available?
- What kind of information is available?
- How do we correlate all that?
- Real-life examples (incl. demonstration)

Motivation (1 / 2)

- The US government is crazy about having “national–security–related” material published
- Yet a lot of interesting material is on the net, waiting to be collected and correlated
- US forbids pilots to fly over nuclear power–plants, while the exact locations are secret
- This is regime criticism, if you want

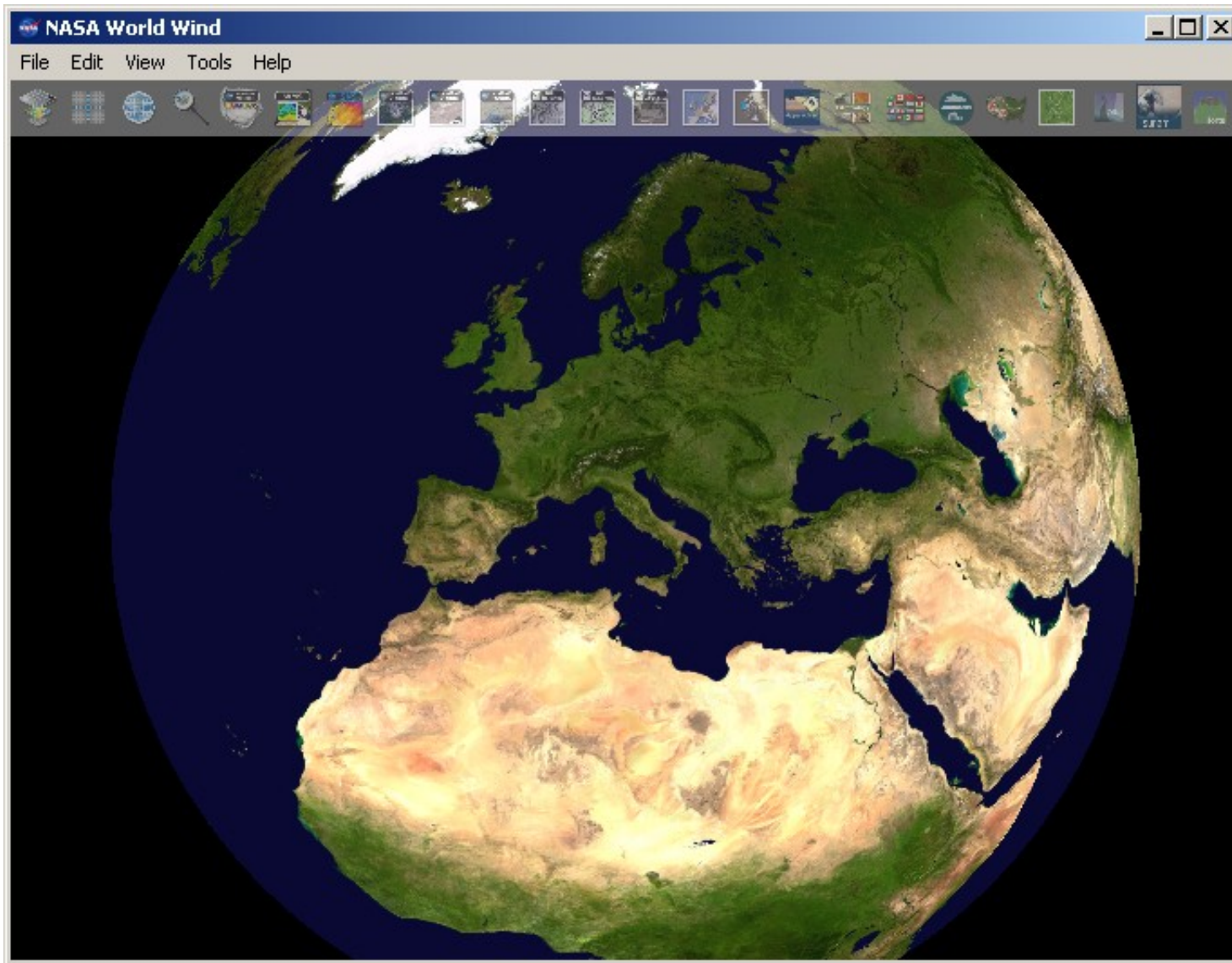
Motivation (2 / 2)

- Already published that kind of information in my weblog
- I will never ever travel into the US as I fear to get arrested, interrogated, deported back etc. – I wouldn't even have the right to talk to my country's ambassador!

Available Tools

- First of all: Google.
- NASA World Wind: excellent GIS front end
- Google Maps: very good map and photo material
- Google Earth: similar to World Wind, accesses Google Maps material
- Misc. free map services on the net

World Wind



Dec 28, 2005

Military Intellicence for Terrorists™

Google Maps / Earth



Available information

- List of nuclear power plants in the US including their rough location
- Photos of important buildings, military bases, ...
- Other interesting stuff

Real-Life Examples

- Washington, D.C.
- Andrews Air Force Base
- Oyster Creek Nuclear Power Plant
- New York
- Edwards Air Force Base
- ...

Washington D.C.



The Capitol



Dec 28, 2005

Military Intelligence for Terrorists™

12

The White House



Dec 28, 2005

Military Intelligence for Terrorists™

13

The Pentagon



Dec 28, 2005

Military Intelligence for Terrorists™

Andrews AFB



Dec 28, 2005

Military Intelligence for Terrorists™

15

Andrews AFB




Dec 28, 2005

Military Intelligence for Terrorists™

16

Andrews AFB



Dec 28, 2005

Military Intelligence for Terrorists™

17

Andrews AFB



Dec 28, 2005

Military Intelligence for Terrorists™

18

Oyster Creek Nuclear Power Plant



Oyster Creek Nuclear Power Plant

- List of nuclear reactors:

http://www.insc.anl.gov/pwrmaps/map/united_states.html

- Selected Oyster Creek, N.J.:

- the oldest working nuclear power plant in the US

- certain kinds of fish are attracted by the warm water output, well-known to fishers

Oyster Creek Nuclear Power Plant

- Nuclear Power Plant is easily spotted on topo maps where it is marked as “Powerplant”.
- Bingo!
- We got information not even pilots get due to “security reasons”:
http://www.schneier.com/blog/archives/2005/03/the_sillini

Edwards AFB

- Well-known AFB in California
- about 100 km north of LA
- http://en.wikipedia.org/wiki/Edwards_AFB
- Lots of cool aircraft there, just have a look:

Edwards AFB



Edwards AFB



Dec 28, 2005

Military Intelligence for Terrorists™

24

Edwards AFB



Dec 28, 2005

Military Intelligence for Terrorists™

Thailand

- “Thai military upset by Google satellite pictures”
- <http://www.hindustantimes.com/news/181>
- After some search I found interesting stuff south of Nakhon Ratchasima:

Nakhon Ratchasima



Dec 28, 2005

Military Intellicence for Terrorists™

Nakhon Ratchasima



Dec 28, 2005

Military Intelligence for Terrorists™

28

Serbia

- Serbia fought a few wars in the last 15 years
- There's a military air strip north-west of Belgrad, near Nova Pazova

Nova Pazova



Nova Pazova




Dec 28, 2005

Military Intellicence for Terrorists™

Nova Pazova



Nova Pazova



Dec 28, 2005

Military Intellicence for Terrorists™

Suwon – South Korea



Dec 28, 2005

Military Intelligence for Terrorists™


What are these – drones?

- Drone/UAV like the one on the right?
- Would make sense, North Korea isn't far away
- But let's look closer...



A closer look

- Two engines, not one like the Global Hawk
- Shadow of vertical tails is typical for another plane



It's The "Good Old" A-10



Suwon Revisited (1)



Suwon Revisited (2)



Bombed Buildings – Najaf, Iraq



Dec 28, 2005

Military Intelligence for Terrorists™

40


Closer Look at Buildings



Some Airbase in Iraq (1)



Some Airbase in Iraq (2)



BTW, you are here:



Some interesting links

- Google “Black Helicopter” competition:
<http://tinyurl.com/bob4c>
- Google Earth Hacks:
<http://www.googleearthhacks.com/>
- Various lecture-related bookmarks:
<http://del.icio.us/ak/22c3>

Thanks for listening! Questions?

And now for some live demo + experiment...
Grab the microphone, tell me some place and I will try to locate some (more or less) interesting stuff. I cannot guarantee success. ;-)
Or just ask questions, if you have any.

